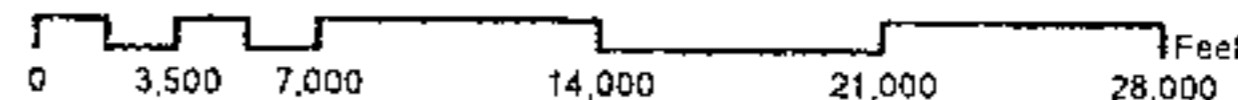
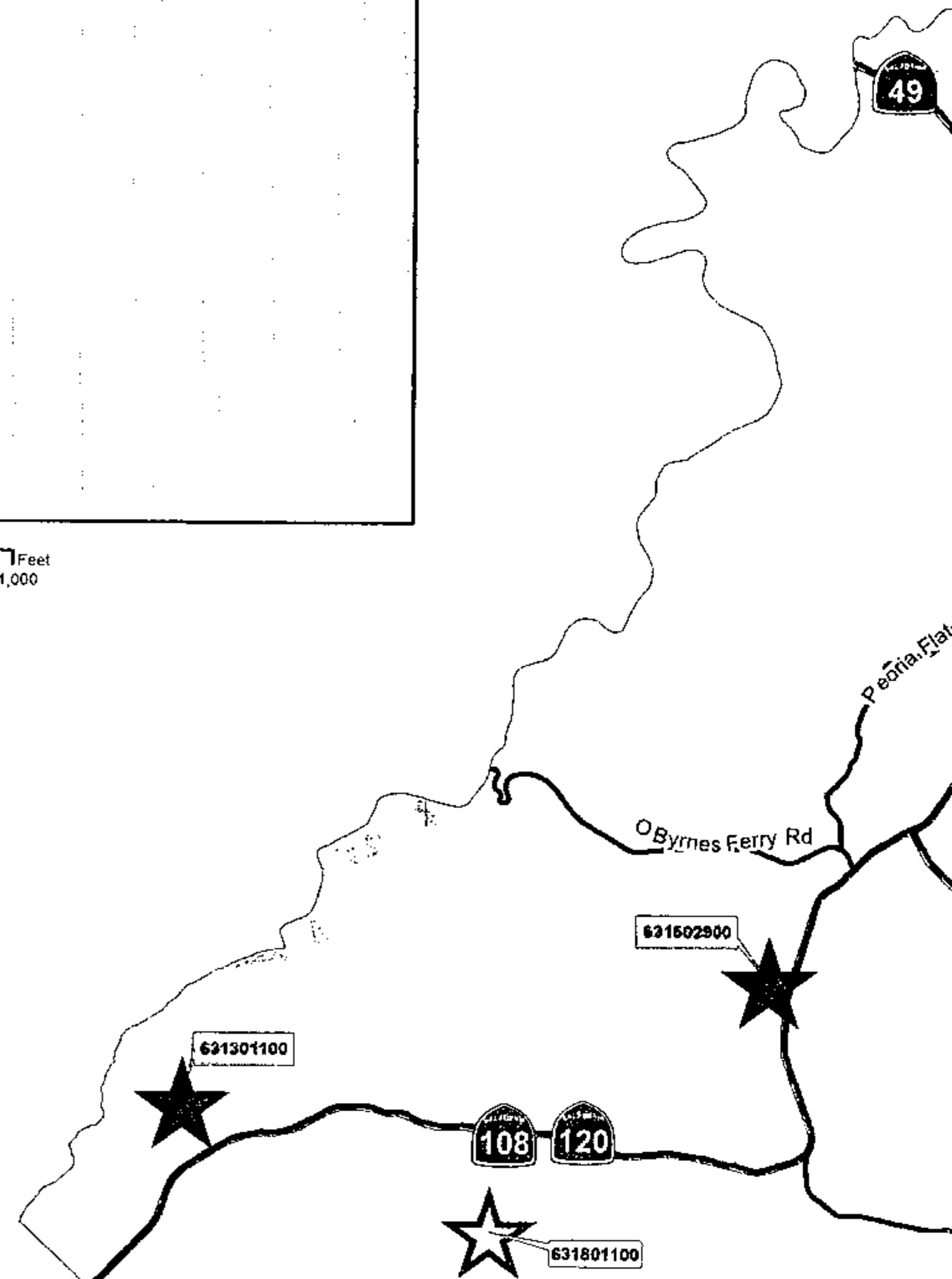







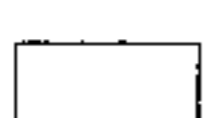


# Proposed Wireless Communication Facility Regulations

MAP # 2 - Eliminates 500' Setback  
And RE-5, RE-10 Zoning Districts



## LEGEND

- |   |   |
|---|---|
|  Assessor Parcels   |  Existing Cell Tower Sites |
|  Airport Safety Zones   |  Approved Cell Tower Sites |
|  Affected Parcels<br>Zoned RE-3, RE-2- M-U,<br>R-3, R-2, R-1, or RE-1;<br>or Combined with<br>:H, :HDP, or :D |  Highways                  |
|   |  Major Roads               |
|   |  Public Lands              |